







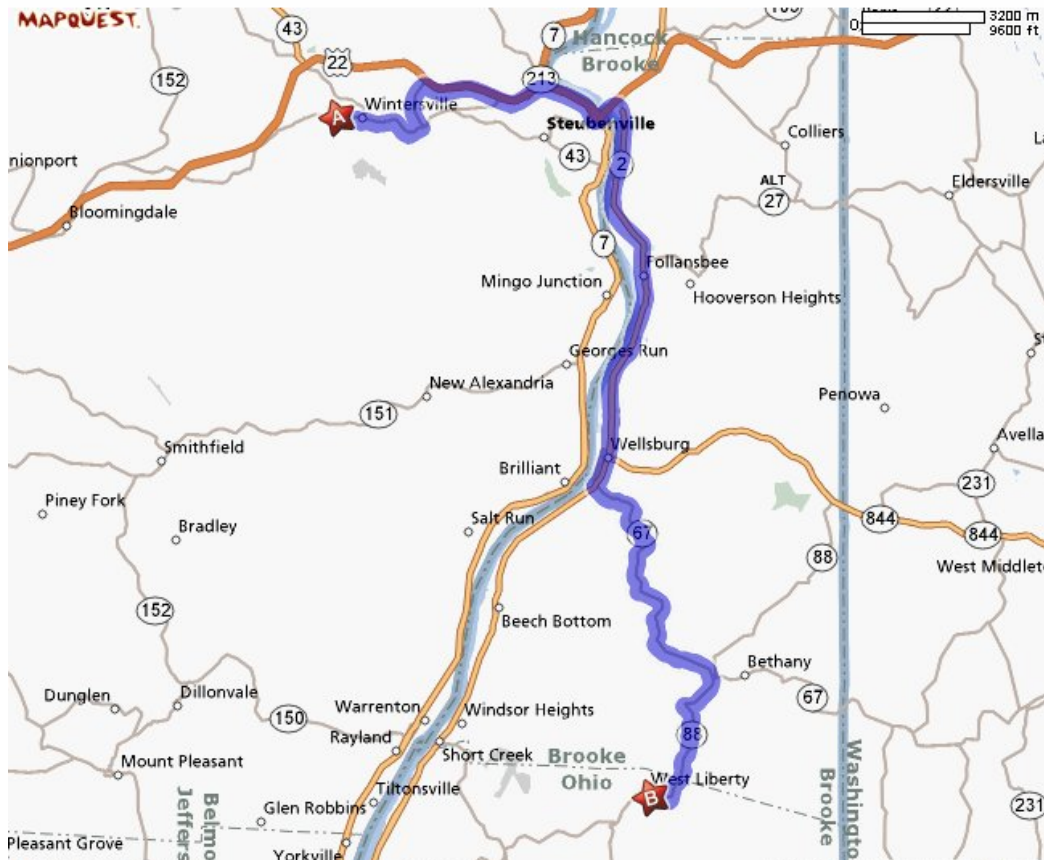
A: [100-299] Park Dr, Steubenville, OH 43953

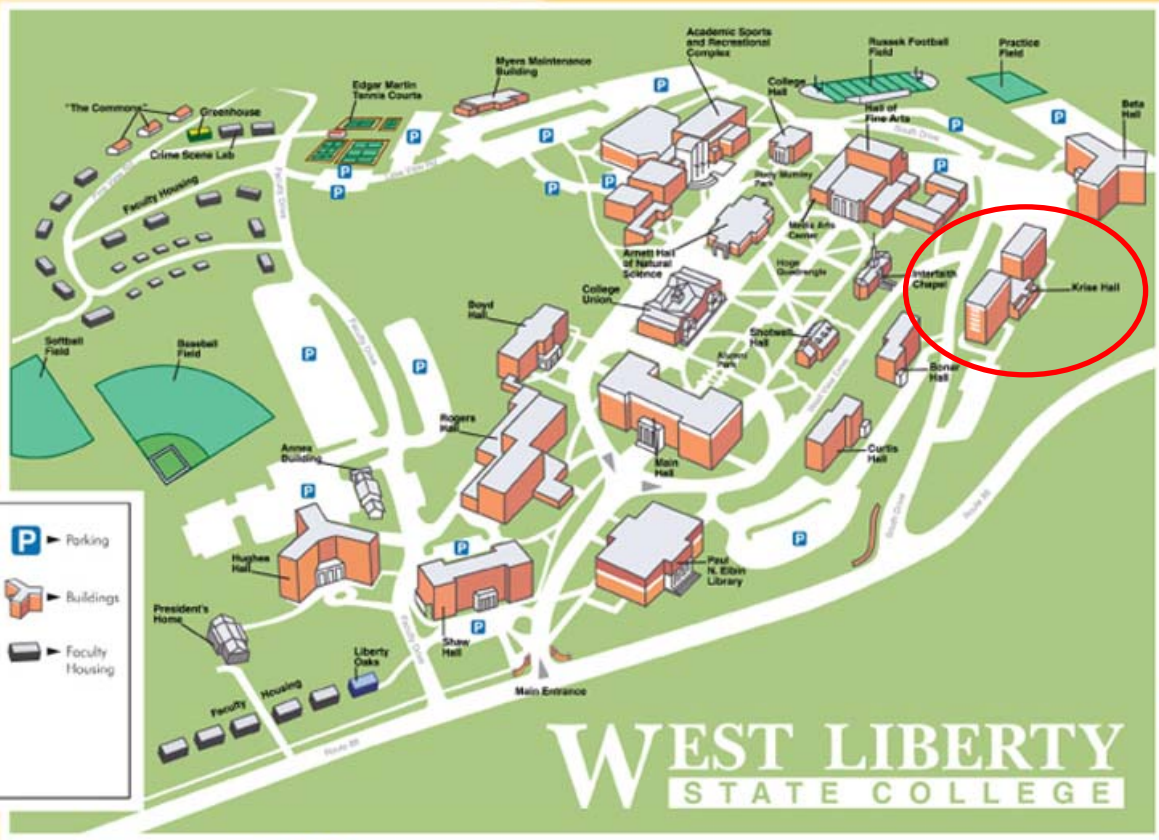
START	1: Start out going SOUTHEAST on PARK DR toward SUNSET BLVD.	0.1 mi
	2: Turn LEFT onto SUNSET BLVD.	1.9 mi
	3: Turn LEFT onto LOVERS LN.	1.0 mi
	4: Merge onto US-22 E (Crossing into WEST VIRGINIA).	4.4 mi
	5: Merge onto WV-2 S via EXIT 1 toward FOLLANSBEE/WHEELING.	8.7 mi
	6: Turn LEFT onto WV-67/BETHANY PIKE. Continue to follow WV-67.	6.1 mi
	7: Turn RIGHT onto WV-88.	3.7 mi
	8: Turn SLIGHT LEFT onto WV-88/CHATHAM ST.	0.0 mi
END	9: End at West Liberty, WV	

Estimated Time: 48 minutes Estimated Distance: 25.85 miles

B: West Liberty, WV

Total Time: 48 minutes Total Distance: 25.85 miles





- KEY** West Liberty Campus Map
-  Parking
 -  Buildings
 -  Faculty Housing

WEST LIBERTY
STATE COLLEGE